


| CABINS & CAMPING  |  |
|---|--|
| <b>SUMMIT CABINS</b><br>GATE 1  | 2 luxury cabins - accommodates up to eight people each. Separate brochure available.   |
| <b>SUMMIT</b><br>GATE 1   | 48 electric and water sites only (50 amp). Showers, restroom, playground, dump station.  |
| <b>PARK TERRACE</b><br>GATE 5   | Open year-round. All full service sites - 50 amp service. 13 non-electric tent sites. Showers, restroom, playground, dump station.   |
| SHELTERS  |  |
| Available for rental from mid-April through mid-October   |  |
| <b>ROLLING HILLS</b><br>GATE 1  | Modern restrooms with water, electricity, horseshoe courts, volleyball court, modular play equipment, handicapped swings, regular swings, grills.  |
| <b>LAKEVIEW</b><br>GATE 1   | Modern restrooms with water, electricity, modular play equipment, grills.  |
| <b>ARROWHEAD</b><br>GATE 4  | Non-modern restroom, electricity, water available, horseshoe court, volleyball court, modular play equipment, grills.  |
| <b>HIGH MEADOWS</b><br>GATE 4   | Modern restrooms with water, electricity, horseshoe court, volleyball court, modular play equipment, grills.   |
| <b>BREEZY POINT</b><br>GATE 6   | Non-modern restroom, electricity, horseshoe court, volleyball court, individual play equipment, swings, grills.  |
| PICNIC AREAS  |  |
| <b>WINDY KNOLL</b><br>GATE 1  | First area inside the gate. Small roadside area with grills & picnic tables. Designed for single family or small group use. No restroom facilities.  |
| <b>PHEASANT RUN</b><br>GATE 1   | Next roadside area from Windy Knoll. Accommodates group picnics 50 maximum. Grills & picnic tables. Non-modern restroom.   |
| <b>CEDAR HILL</b><br>GATE 1   | Next picnic area after Pheasant Run. Accommodates group picnics 50 maximum. Grills & picnic tables. Non-modern restroom.   |
| <b>ROLLING HILLS SOUTH</b><br>GATE 1  | United area south of entrance to Rolling Hills, overflow area for Rolling Hills Shelter & adjacent areas. Grills & picnic tables available.  |
| <b>MORNING SUN</b><br>GATE 1  | Last designated area at Gate 1. Split into a north & south side accommodates 50 maximum. Grills & picnic tables. Non-modern restroom.  |
| <b>OAK RIDGE</b><br>GATE 4  | Located on the east side of the Arrowhead shelter parking lot, shaded areas, extends from the parking lot to the lake. Good for a small group and families. Grills & tables available. Non-modern restroom.        |
| <b>NOTE:</b> Inside of Gate 4 there are grills & tables between High Meadows and the Children's Forest suitable for a small group or family picnic. |  |
| AREAS OF INTEREST   |  |
| <b>BEACH</b><br>GATE 1  | Large sand beach, designated swimming area, inflatable waterpark, fenced children's area, netted cable climber, certified lifeguards and beach chairs. Full-service concession stand. Separate brochure available. |
| <b>BOATHOUSE</b><br>GATE 1  | Large deck with shaded tables overlooking Lake of the Hills, concessions available. Paddle boat, kayak and fishing boat rentals - bait available for purchase.   |
| <b>DISC GOLF COURSE</b><br>GATE 4   | Starts at 24 holes and 11,056 ft. in length, the course has considerable distance elevation changes, water hazards, and usually tricky winds challenging players at all levels.                                    |
| <b>CHILDREN'S FOREST</b><br>GATE 4  | The Children's Forest is an educational tool for youngsters, however interesting for adults too. Visit our website for a Forest Identification Guide.  |

# WEST LAKE PARK RENTAL Information



To make reservations visit our website at [www.scottcountyia.gov/conservation/online-reservations](http://www.scottcountyia.gov/conservation/online-reservations) or call (563) 328-3281 ext. 1

- ### SHELTERS:
- Several reservable shelters ideal for company or family picnics.
  - Available for use mid-April to mid-October.
  - Able to be reserved up to one year in advance.
  - All groups over 20 people are required to pay shelter usage fee and provide clean-up deposit.
- ### CAMPING:
- Registration & information office is located at Gate 5 on 110th Ave. Open mid-April through mid-October.
  - Park Terrace Campground is open year round with modern shower house and restroom available.
  - Select campgrounds/campsites are designated as "Reservable". All other sites are on a first-come, first-serve basis.
  - Please have your site number and identification with you when you register.
  - Campground Hosts are located at each campground to assist you.
  - Concessions and firewood available for sale.
  - Gift Cards for sale - they make great presents and can be used anywhere in the park system.
- ### CABINS:
- Multiple luxury cabins.
  - Reservable year-round with off-season discounts.
  - Brochures and more detailed information available online.



## Boating & Fishing RULES & REGULATIONS



- Only vessels designated as watercraft allowed (no air mattresses, inner tubes, or pool toys).
- A Coast Guard approved Personal Floatation Device must be present for each occupant.
- The use of gas engines is prohibited.
- Keep away from all swimming areas, spillways and control structures.
- No swimming allowed except in designated areas.
- Minnows are strictly prohibited on all waters controlled by the Board.
- 15 in. size limit on bass.
- ADA accessible fishing docks located at Gate 1 and at Gate 2.
- No boats shall be left in the water overnight.

IN ADDITION TO PARK RULES AND REGULATIONS, ALL FEDERAL AND STATE LAWS APPLY ON ALL CONSERVATION BOARD PROPERTIES.

## THE PERFECT PLACE FOR ANY Outdoor ACTIVITY

West Lake Park is a 620 acre multi-use recreation area offering a variety of unique outdoor experiences. The park features:

- 4 lakes (two providing boat ramps and handicap accessible fishing docks).
- Large sand beach and swimming area with an inflatable waterpark, fenced children's area, and netted cable climber.
- Boat rentals offer a leisurely way to see the park and get some great exercise.
- Luxury cabin rentals.
- Modern campgrounds offering everything from non-electric to full-hookups with sewer.
- Natural trails for those interested in hiking, biking, or just enjoying nature.
- A 24-hole championship caliber disc golf course.



West Lake Park is located west of I-280 off of US 61 for easy access from anywhere in the Quad Cities.

**Our staff is dedicated to bringing you a quality parks and recreation experience in addition to helping make Scott County a great place to live, vacation, and especially to get out and play!**



The Scott County Conservation Board in the provision of services and facilities to the public does not discriminate against anyone on the basis of race, color, sex, creed, national origin, age or handicap. If any believe he or she has been subjected to such discrimination, he or she may file a complaint alleging discrimination, with either the Scott County Conservation Board or the office of Equal Opportunity, US Dept. of Interior, Washington, D.C. 20240.

Complete list of rules and regulations available at the campground office. Rules are also posted at entrance kiosks and on our website at: [www.scottcountyia.gov/conservation/rules](http://www.scottcountyia.gov/conservation/rules)

# West Lake Park

**Summer Hours: 6:00 A.M. - 10:30 P.M.**  
(Apr 1 - Oct 31)

**Winter Hours: 7:00 A.M. - Dusk**  
(Nov 1 - Mar 31)

(Note: After Hours All Entrance Gates Are Locked)

14910-110th Ave, Davenport, IA 52804  
[www.scottcountyia.gov/conservation](http://www.scottcountyia.gov/conservation)

**Board/Administration 563-328-3280**  
**Scott County Park 563-328-3282**  
**West Lake Park / 563-328-3281**  
**Buffalo Shores Park**

**Email:** [conservation@scottcountyia.gov](mailto:conservation@scottcountyia.gov)  
**Visit our Website at:** [www.scottcountyia.gov/conservation](http://www.scottcountyia.gov/conservation)  
**Like us on Facebook at:** [www.facebook.com/scottcountyconservation](https://www.facebook.com/scottcountyconservation)



# HEALTHY PARK

# Healthy YOU


WALK, BIKE, SWIM, PADDLE OR PLAY!

West Lake Park offers endless opportunities to be active in the great outdoors.



## How to use the TRAIL EMERGENCY ACCESS SYSTEM (TEAS)

1. Locate an emergency sign on the trail, marked with a red dot on the map below.
2. DIAL 911
3. Give the responder the coordinates that are on the sign, ex. XG9370-0028 or the Trail Marker number on the yellow sticker at the top, ex. 1.
4. STAY WHERE YOU ARE. Rescuers will look for you at this site.



For more information, visit [www.scottcountyiowa.gov/conservation](http://www.scottcountyiowa.gov/conservation)

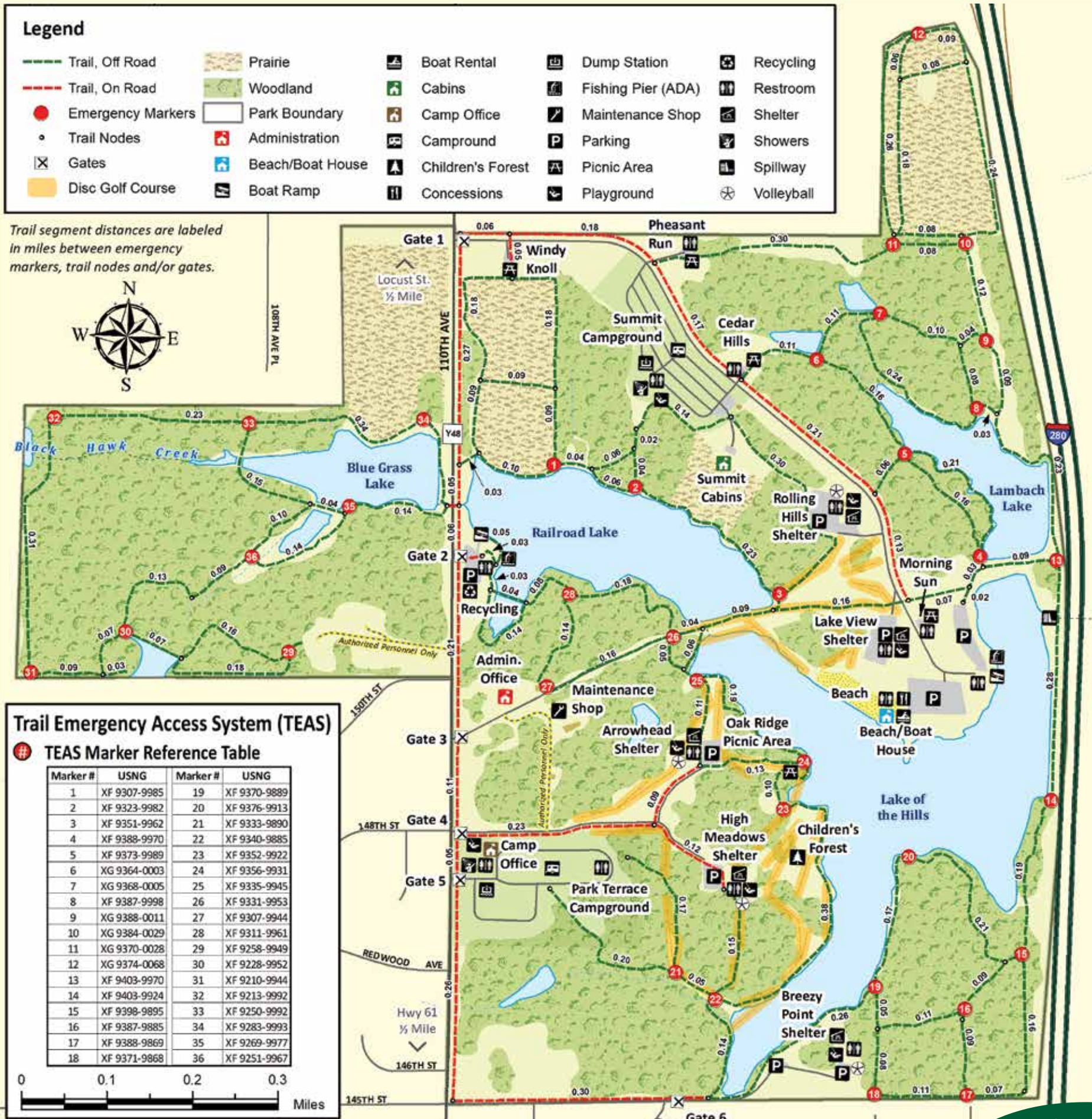
Physical activity is so important for improving your health and preventing obesity, high blood pressure, heart disease, cancer and diabetes. All it takes is 30 minutes, 5 days a week!

And outdoor activity provides a unique opportunity for relaxation, fresh air and access to nature. The best part - most activities are FREE at West Lake Park!

- Use the trail map in this brochure to customize your own walking or biking route
- Bring your canoe or kayak and test out the waters
- Remember what it's like to be a kid at the playground
- Swim at the beach
- Test your skills at the volleyball courts or disc golf course around the park

**i am physically active**  
**30-60 minutes most days**

*In accordance with the Iowa Smokefree Act, tobacco usage is prohibited in the parks except at individual campsites or on the golf course.*



West Lake Park